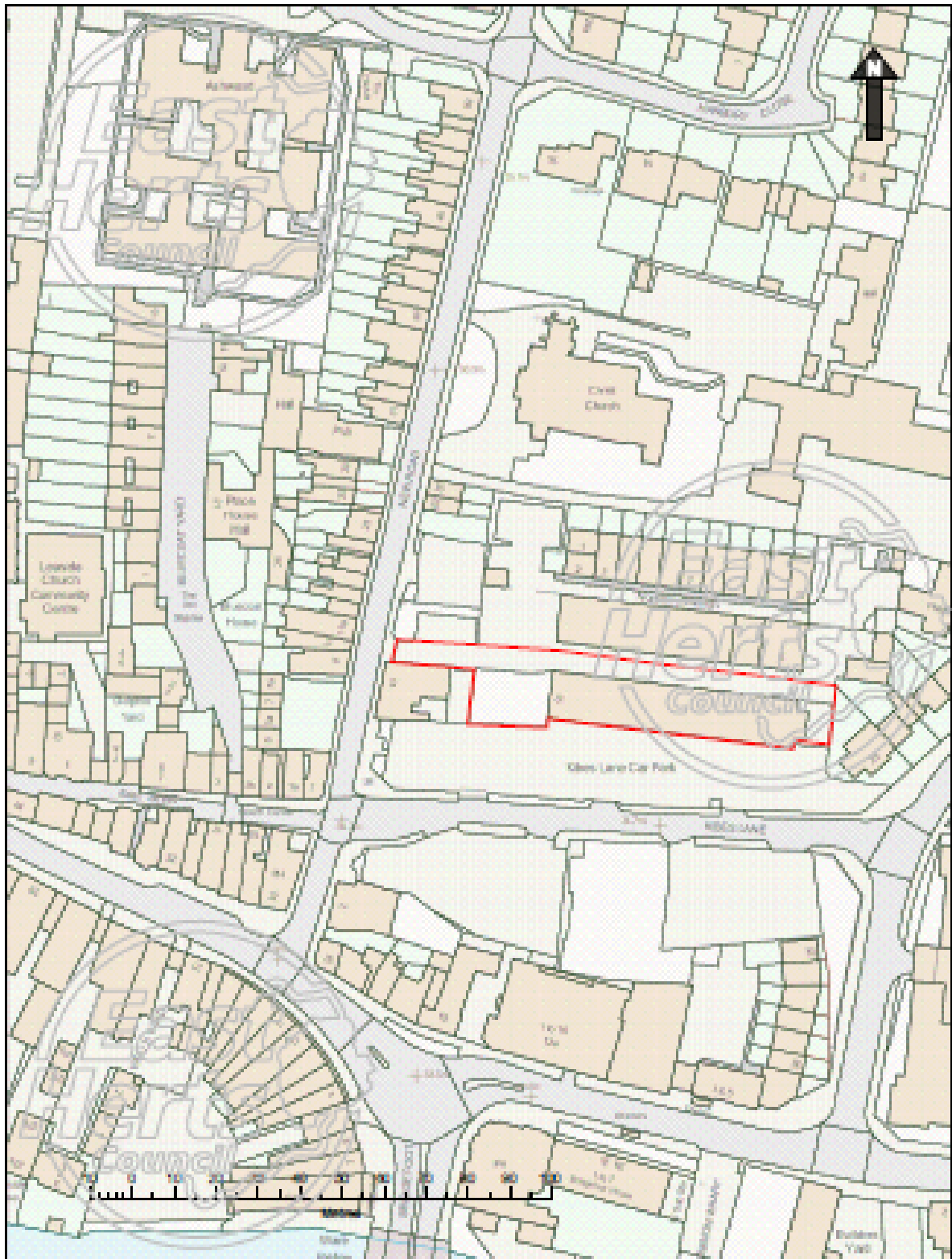


Appendix A – Site Plans



East Herts Council
 Bedfordshire
 Page Lane
 Hatfield
 AL11 1NS
 Tel: 01763 252001


© Crown copyright and database rights. 2016 Ordnance Survey 100009080/000
 This document is provided to you, with license, as a service of this site.
 All rights reserved.

Southern Maltings Ware

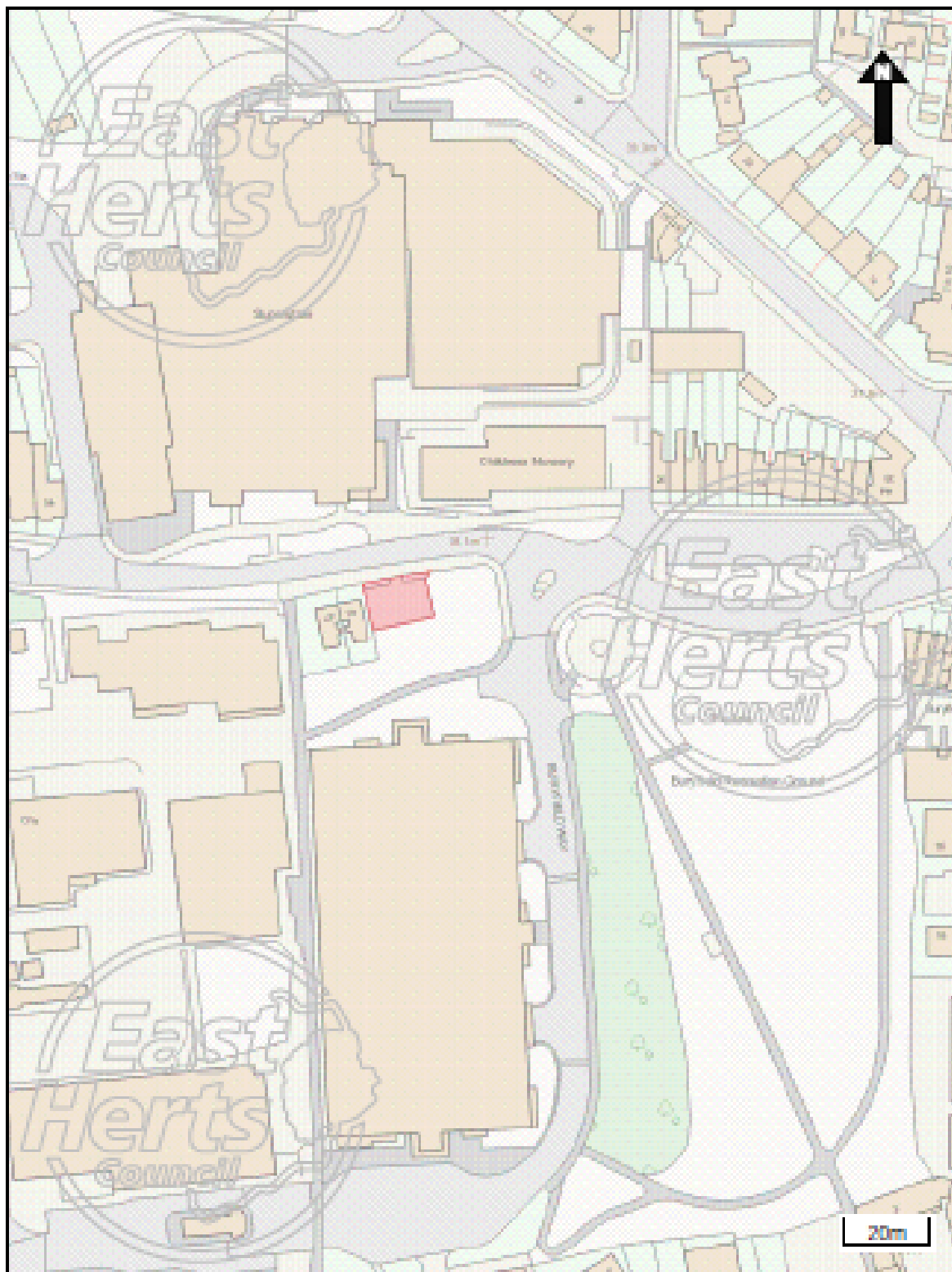
24/08/2024
 1:12,000/1A

Appendix A – Site Plans



 <p>East Herts Council Watlington High Street Hemel Hempstead Herts SG9 1JY Tel: 01438 822221</p>	<p>© Crown copyright and database rights. 2014 Ordnance Survey 100009232</p> <p>This document is copyright. All forms, distribution or sale of this data in third parties in any form.</p>	<p>Land at Hawthorn Close</p> <p>10/11/2024 1:1,250,000</p>
--	--	---

Appendix A – Site Plans



East Herts Council
 Multiple
 Page 1 of 1
 10/11/2021
 Tel: 01438 522201

© Crown copyright and database right. 2021 Ordnance Survey 1000092302
 This document is copyright. All rights reserved. No part of this document may be reproduced or transmitted in any form or by any means electronic or mechanical, including photocopying and recording, or by any information storage or retrieval system, without permission in writing from Ordnance Survey.

Land at Park Road, Ware

11/2021/014

Appendix A – Site Plans



East Herts Council
 Watfields
 Pige Lane
 Hatfield
 SG13 8EQ
 Tel: 01279 655261

© Crown copyright and database rights 2004 Ordnance Survey AC000005256
 You are not permitted to copy, re-broadcast, distribute or sell any of this data to third parties in any form

34 Queen's Road, Ware

DATE OF PLAN
 1:1250@A4